

egb



0010PP0027

0047PP0032 

ESCUELAS EN EL

**BARADERO, ZAR
ESCOBAR, TIGRE**

SECTOR DE ISLAS

ATE, CAMPANA,
SAN FERNANDO



Educación Inicial



Educación Genaral Básica



Educación Delimitada



BARADERO

The image is a stylized map of Baradero, Argentina. It features a light beige background with a grid of thin grey lines representing streets. A prominent, thick, dark green line runs along the top and right edges, likely representing a river or a major boundary. A blue line traces a path through the street grid, starting from the bottom center and moving towards the right. The word 'BARADERO' is written in a dark green, serif font in the upper right quadrant of the map.

0010PP0025



ZARATE



0047JS0003
0047PP0025



0015JI0909
0015PP0025
0015MA0001

0015PP0028

0015JS0001

0015JI0905

0015PP0024

0095JI0905

SAN FERNAN



Educación Polimodal



Educación de Adultos Y F P



Educación Especial



Educación Complementaria



Educación Artística

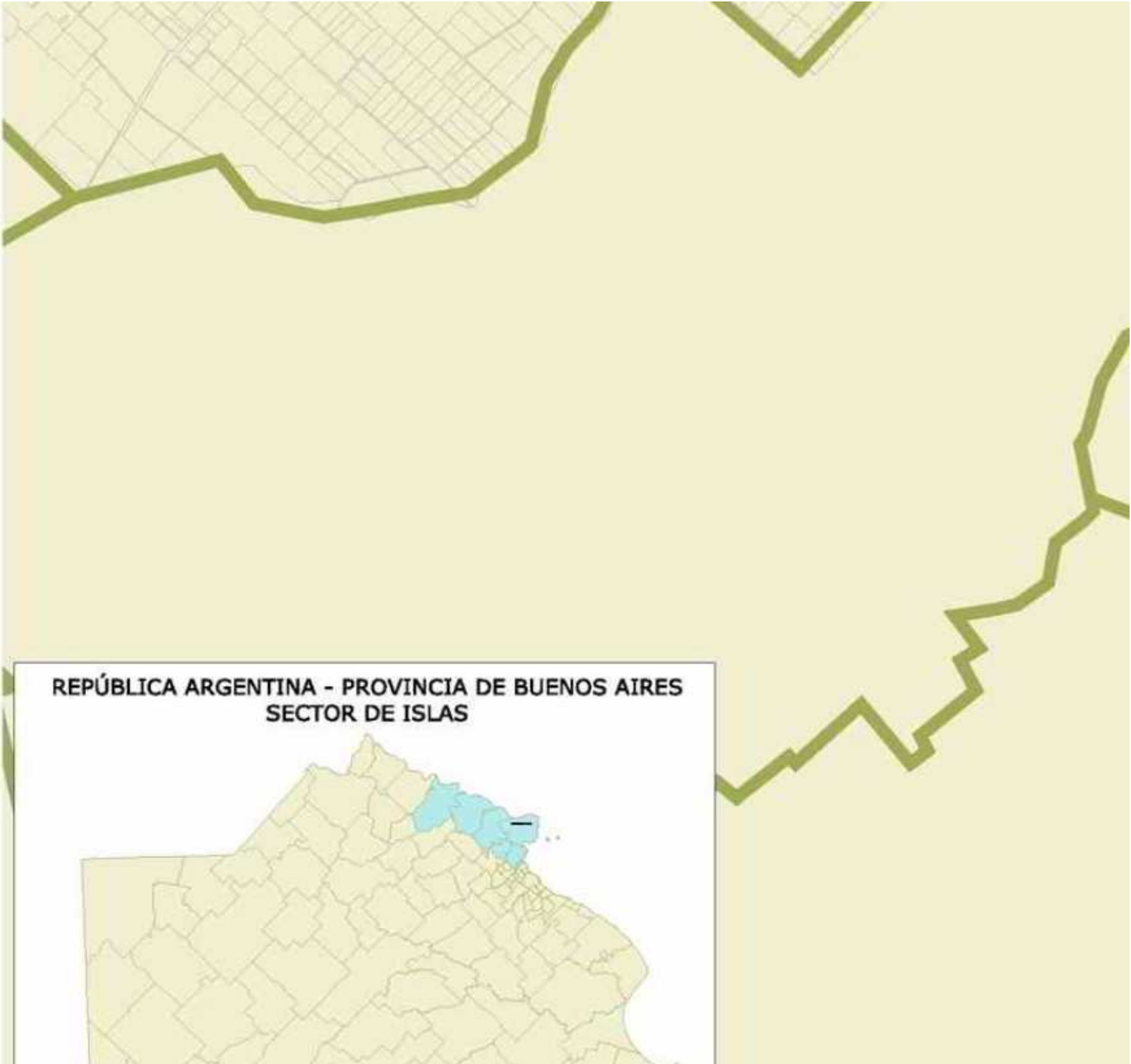


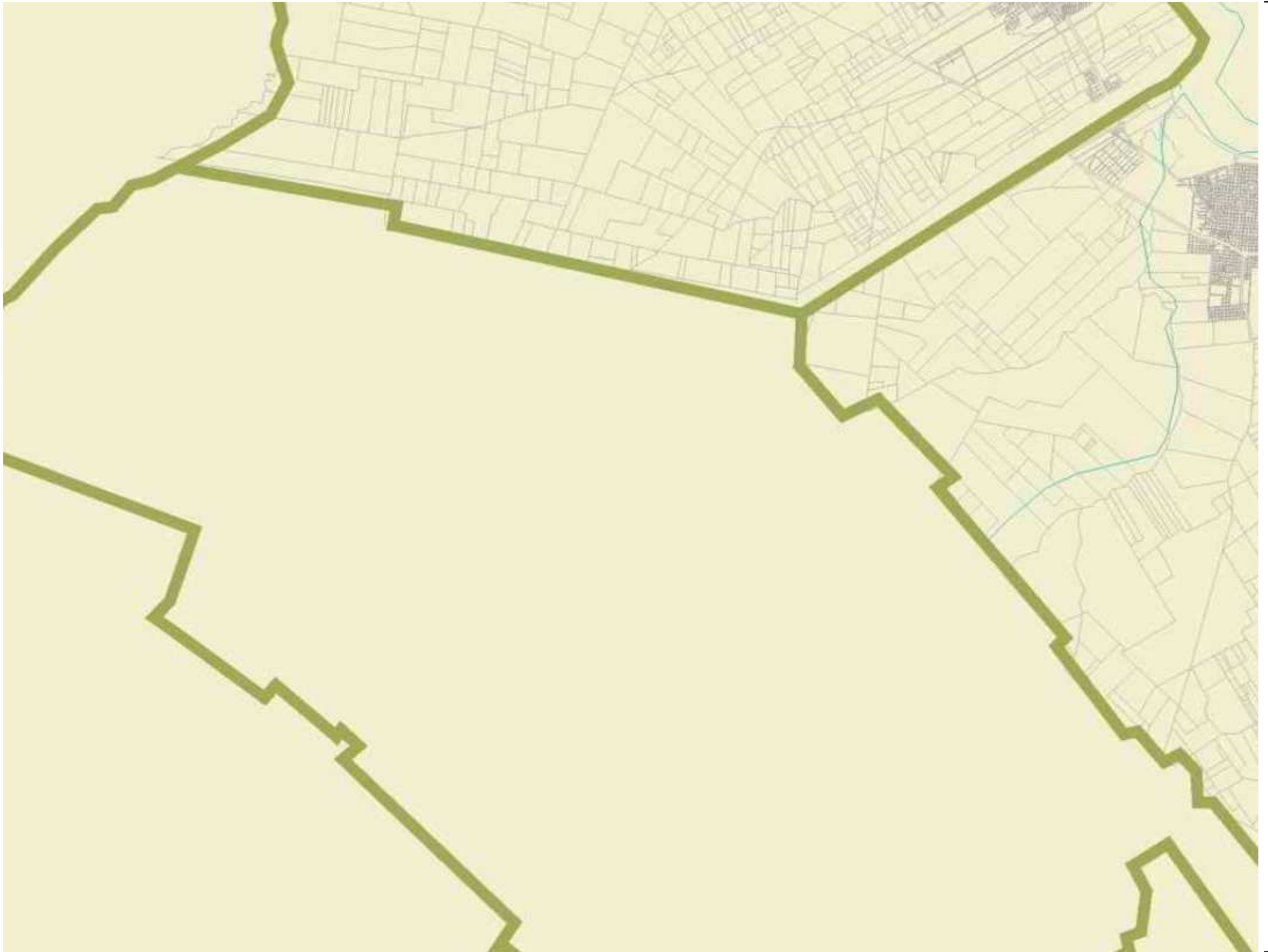
Educación Física



Educación Superior







CAMPANA

0095PP0026

0095MT0
0095
0095P

0095PP0010

0095JI09

0015MA0002

0095JI0911

0015PP0026
0015JI0904

0095PP0013
0095JI0919

0095JI
0095P

0095JI0912
0095PP0014

0116JS0001
0116PP0022

0055JI0936
0055PP0009

ESCOBAR

0055JI0928
0055PP0013

0055JI0913 0055PP00

0001
JI0908
P0020
906 0095PP0012 0095PP0016
0095JI0925

0920 0095JI0915
P0019 0095PP0011

0095PP0018
0095JI0904

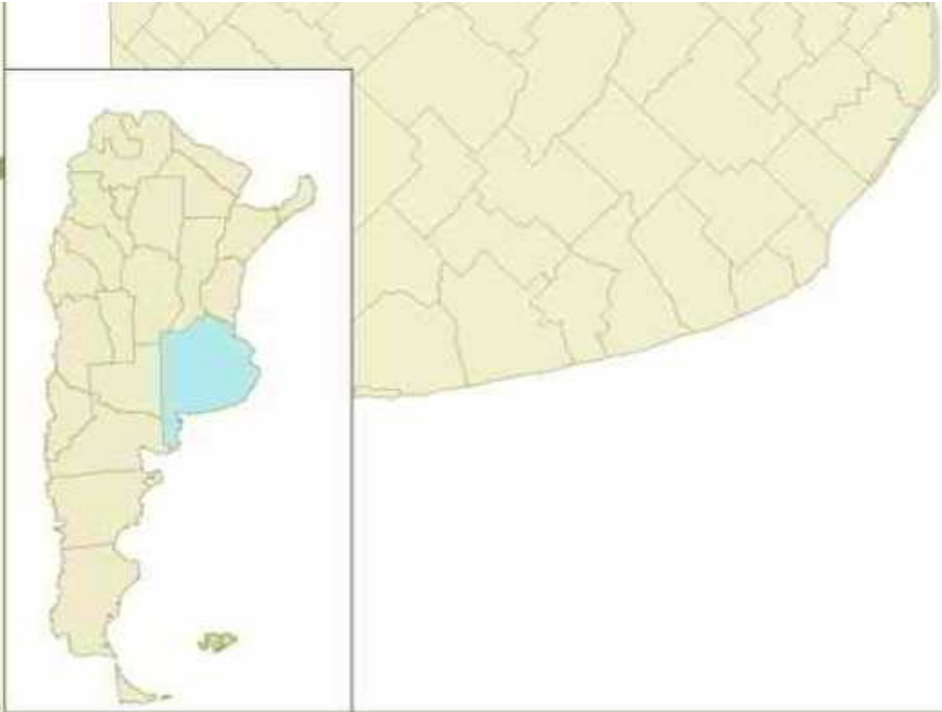
0095PP0025
0095JS0001

0055JI0934
0055PP0017


0008
55MM0010

0095JI0921
0095PP0039
0095MM0007





Fuente: Dirección Provincial
Departamento Análisis



Ministerio de Planeamiento. Dirección de Información y Estadística.
de la Información. DGCyE 2004



0055JI0914

0055PP0010

0055

TIGRE

41

4



hidrografía

límite de partido

manzana y/o parcela catastral

